

A photograph showing a person from behind, wearing a wide-brimmed hat and light-colored clothing, harvesting agave leaves in a field. The person is using a tool to cut through the thick, fibrous leaves. The background shows a vast landscape with more agave plants and distant hills under a clear sky.

# *Tepeapulco, Hidalgo*

*Tim Roufs*

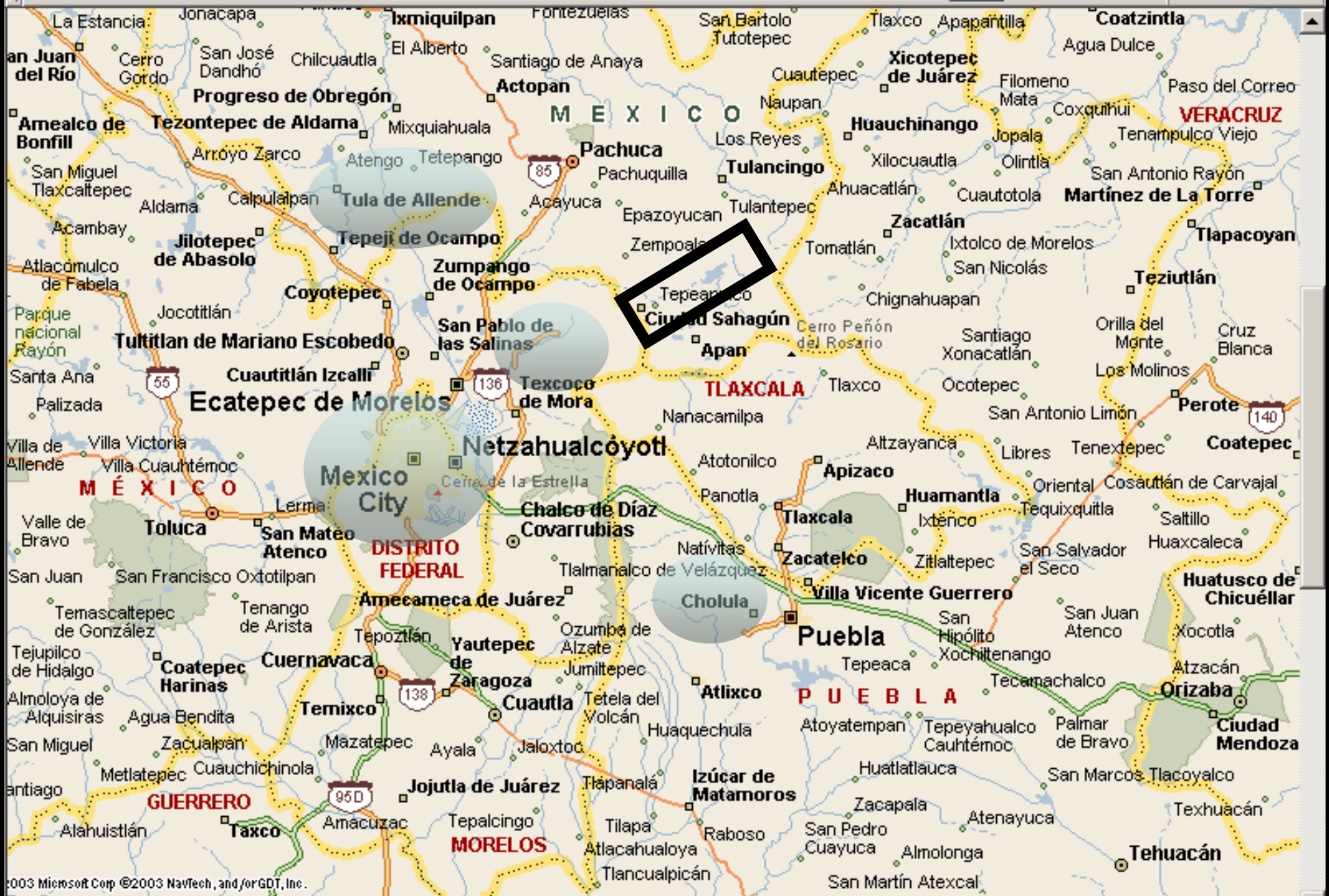
© 2009-2010

University of Minnesota Duluth




# State of Hidalgo









A person wearing a wide-brimmed hat and light-colored clothing is climbing a large agave plant. The person is positioned in the center of the frame, with their back to the camera. The agave plant has large, thick, green leaves with sharp spines. The background shows a hilly landscape with more agave plants and some trees under a clear sky.

*maxguy*  
“century  
plant”

*tlachiquero*

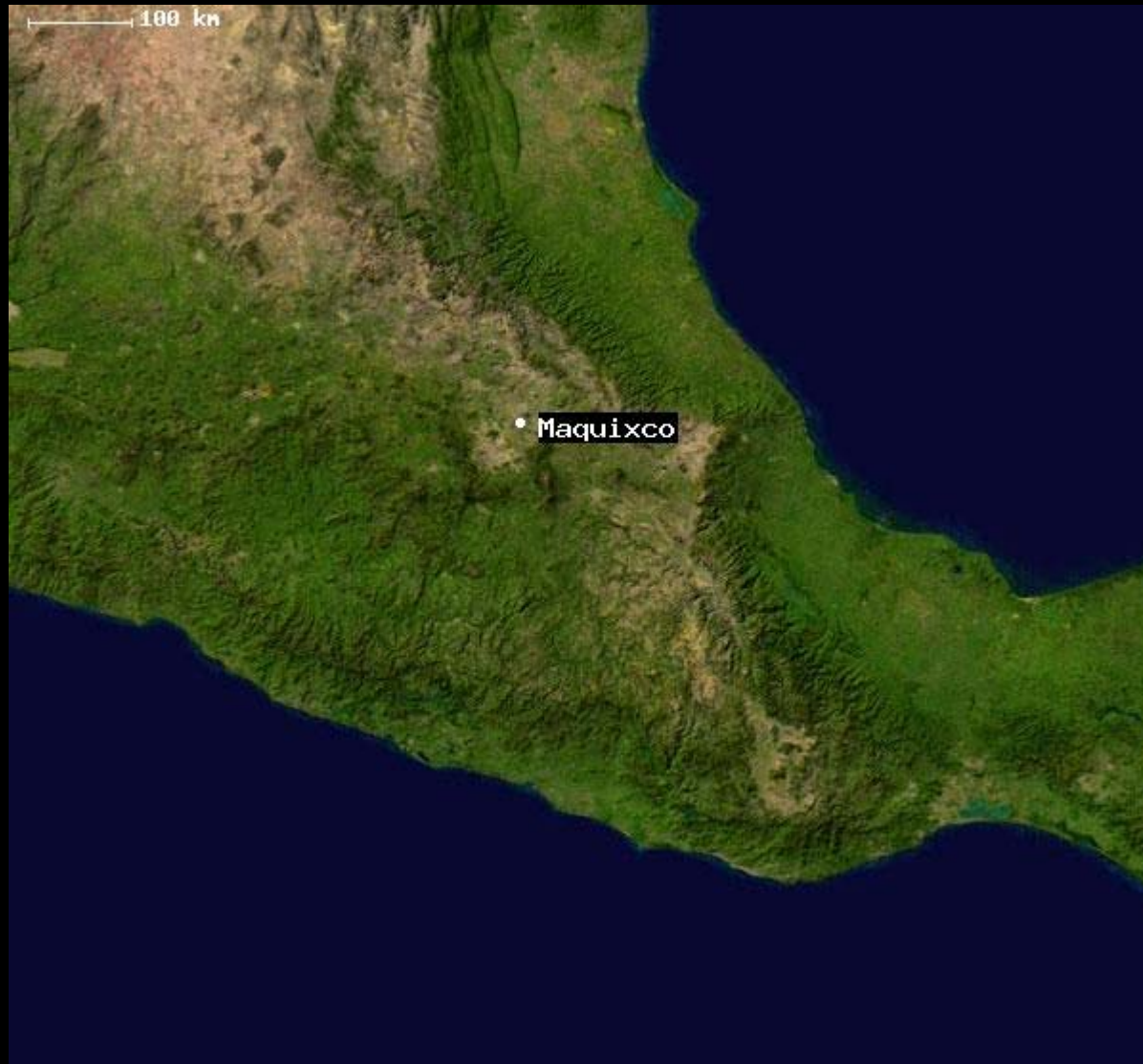
(Soltero Dorantz)

Los Cides, Hidalgo, Mexico





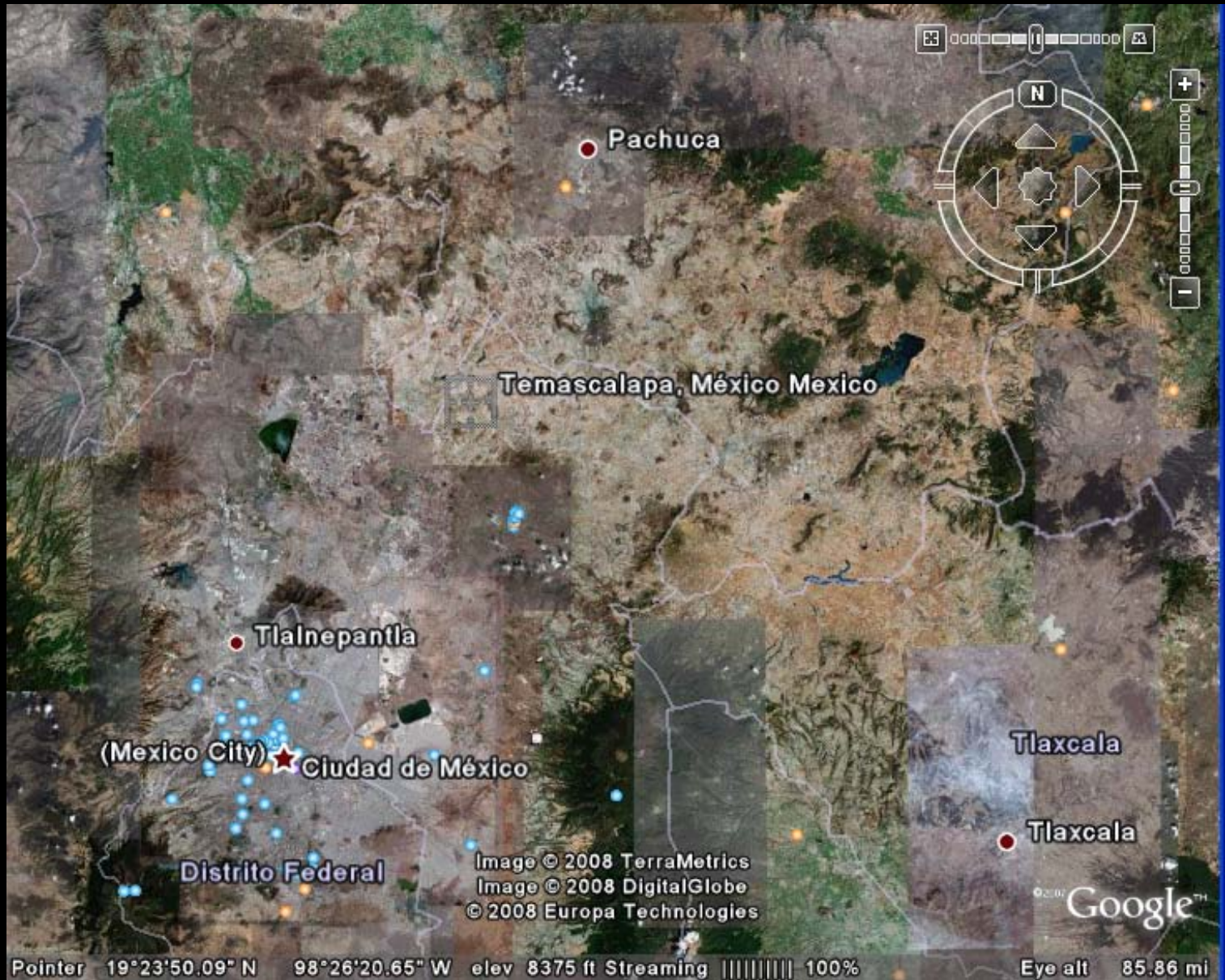




## **Santa Maria Maquixco, Mexico, Mexico**

is situated in Temascalapa, Mexico, Mexico, its geographical coordinates are 19° 47' 0" North, 98° 50' 0" West and its original name is Santa María Maquixco.





is situated in Temascalapa, Mexico, Mexico, its geographical coordinates are 19° 47' 0" North, 98° 50' 0" West and its original name is Santa María Maquixco.





Mexico  
their exact sites

Gulf  
of  
Mexico

ancient  
Mesoamerica

Maintained by Patrick Olivares ©copyright 1999

- Chichén Itzá
- Mayapán
- Tulum
- Uxmal
- Etzná
- Uaxactún
- Tikal
- Yaxha
- Yaxchilán
- Bonampak
- Copán
- El Tajin
- Tula
- Teotihuacan
- Tenochtitlan
- Xochicalco
- La Venta
- Palenque
- Piedras Negras
- Yagul
- Monte Albán
- Mitla
- Dainzú





Mexico

their exact sites

Gulf of Mexico

Chichén Itzá

Mayapán

Tulum

Uxmal

Etzná

Tula

Teotihuacan

Tenochtitlan

Xochicalco

La Venta

Palenque

Piedras Negras

Uaxactún

Tikal

Yaxha

Yaxchilán

Bonampak

Yagul

Monte Albán

Mitla

Dainzú

Copán

ancient Mesoamerica

maintained by Patrick Olivares ©copyright 1999



Mexico  
their exact sites

Gulf  
of  
Mexico



ancient  
Mesoamerica

Maintained by Patrick Olivares ©copyright 1999






**Quetzalcoatl**

as depicted in the Codex Telleriano-Remensis



**Tezcatlipoca**

as depicted in the Codex Borgia.



**Quetzalcoatl**

as depicted in the Codex Telleriano-Remensis



**Hernán Cortés with Montezuma II**



A photograph of a person, likely a tlachiquero, climbing a large agave cactus. The person is wearing a wide-brimmed hat, a light-colored long-sleeved shirt, and light-colored trousers. They are positioned on the side of the cactus, with their hands and feet gripping the thick, green leaves. The background shows a vast, open landscape with rolling hills and a clear sky. The overall scene is set in a rural, agricultural environment.

*maguey*  
*cactus*

*tlachiquero*

(Soltero Dorantz)

Los Cides, Hidalgo, Mexico





***agua miel***



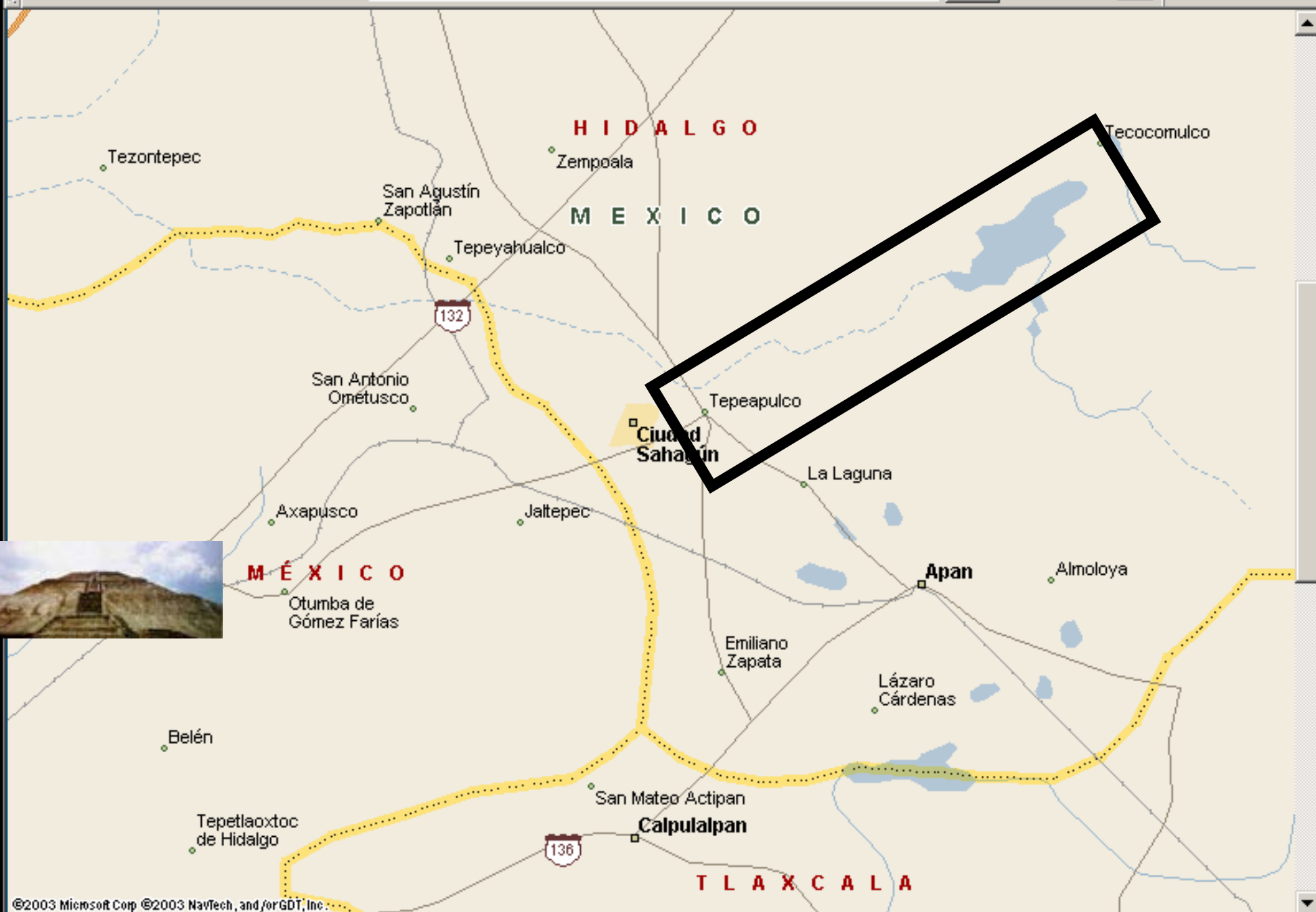


[Gusanos de maquey](#)



Los Cides, Hidalgo, Mexico





***acocote***

Los Cides, Hidalgo, Mexico



A photograph of a tinacal, a traditional pulque processing facility. In the foreground, a large, shallow wooden tray (tina) is filled with a thick, white, frothy liquid (pulque). Behind it, several more wooden tinas are stacked, some containing the same liquid. In the background, a man in a blue shirt is visible, and a bright window illuminates the scene. The overall atmosphere is rustic and traditional.

*tinacal*

*tina*

*pulque*

*Tinacal at Los Cides, Hidalgo, Mexico*



***Maquixco, Edo. Méx.***

*Tinacal* at Los Cides, Hidalgo, Mexico






***tina***

Los Cides, Hidalgo, Mexico





*Tlachiquero, Los Cides, Hidalgo, Mexico*





*Tlachiquero*, Los Cides, Hidalgo, Mexico



*Tinacalero and Wife, Los Cides, Hidalgo, Mexico*





*Tinacaleros, Los Cides, Hidalgo, Mexico*



*Tinacaleros, Los Cides, Hidalgo, Mexico*





*Tinacaleros, Los Cides, Hidalgo, Mexico*





Los Cides, Hidalgo, Mexico





*Tlachiaderos, Los Cides, Hidalgo, Mexico*





Los Cides, Hidalgo, Mexico





Los Cides, Hidalgo, Mexico



Nopale Cactus and *Tunas*, Hidalgo, Mexico



News Front Page  
Last Updated: Sunday, 26 December, 2004, 01:04 GMT  
[E-mail this to a friend](#) [Printable version](#)

- [Africa](#)
- [Americas](#)**
- [Asia-Pacific](#)
- [Europe](#)
- [Middle East](#)
- [South Asia](#)
- [UK](#)
- [Business](#)
- [Health](#)
- [Science/Nature](#)
- [Technology](#)
- [Entertainment](#)

- [Have Your Say](#)
- [In Pictures](#)
- [Week at a Glance](#)
- [Country Profiles](#)
- [In Depth](#)
- [Programmes](#)

**BBC SPORT**  
**BBC WEATHER**  
**BBC ON THIS DAY**

LANGUAGES  
[ESPAÑOL](#)  
[BRASIL](#)  
[CARIBBEAN](#)  
[MORE >](#)

## Mexico's ancient drink under threat

 By Claire Marshall  
BBC News, Mexico

**In Mexico, producers are warning that the so-called "nectar of the gods" is in danger of extinction.**

The popularity of the pre-Hispanic alcoholic drink, pulque, is fading in favour of more conventional beverages such as beer and rum.



Pulque can be drunk neat or sweetened with honey

Mario Grajedo wobbles slightly as he perches on a stool by the side of the road in Ixmiquilpan in Mexico's Hidalgo state.

This is pulque heartland. On the simple table in front of him is a large maize tortilla covered in hot sauce.

Beside it is a jug of the milky liquid.

Eating with one hand, he swigs deeply using the other.

**SEE ALSO:**  
[Tequila's new sunrise](#)  
10 Feb 01 | From Our Own Correspondent  
[Country profile: Mexico](#)  
09 Dec 04 | Country profiles

**RELATED INTERNET LINKS:**  
[MexicoFile: Pulque](#)  
[Pulque in Mexican culture \(in Spanish\)](#)  
The BBC is not responsible for the content of external internet sites

**TOP AMERICAS STORIES NOW**  
[US to expel Venezuelan diplomat](#)  
[Trial date set in CIA leak case](#)  
[Stranded Alaska oil ship rescued](#)  
[Campaign ends in Costa Rica](#)  
[RSS](#) | [What is RSS?](#)



Los Cides, Hidalgo, Mexico





Los Cides, Hidalgo, Mexico






Los Cides, Hidalgo, Mexico





Los Cides, Hidalgo, Mexico





Los Cides, Hidalgo, Mexico





Los Cides, Hidalgo, Mexico







Abandoned *Hacienda*, Los Cides, Hidalgo, Mexico





**Los Cides, Hidalgo, Mexico**





*Tlachihero's Home, Los Cides, Hidalgo, Mexico*





Los Cides, Hidalgo, Mexico





*Tlachiquero's Home, Los Cides, Hidalgo, Mexico*





*Tlachiquero's Kitchen, Los Cides, Hidalgo, Mexico*





*Tlachiquero's Home, Los Cides, Hidalgo, Mexico*





*Tlachiquero's Home, Los Cides, Hidalgo, Mexico*





*Tlachiquero, Los Cides, Hidalgo, Mexico*



*Tlachihero's Home, Los Cides, Hidalgo, Mexico*





*Tlachihero's Home, Los Cides, Hidalgo, Mexico*





*Tlachihero's Home, Los Cides, Hidalgo, Mexico*






*Tlachihero's Home, Los Cides, Hidalgo, Mexico*



*Tlachiquero's Home, Los Cides, Hidalgo, Mexico*





*Tlachiquero's Home, Los Cides, Hidalgo, Mexico*





*Tlachihero's Home, Los Cides, Hidalgo, Mexico*





Pilgrims, Los Cides, Hidalgo, Mexico



Pilgrims, Los Cides, Hidalgo, Mexico























































CLUB DE CAZA ALLENDE









































































1948

ESC. RUR. FED. "J. GUADALUPE VICTORIA"























